

THE STATE OF DELAWARE



DEPARTMENT OF TRANSPORTATION
OFFICE OF TRANSPORTATION SOLUTIONS
CONSTRUCTION PLANS AND SPECIFICATIONS FOR

PAVEMENT & REHABILITATION, NORTH II, (PA AVE, BAYNARD BLVD, RAMP 6414), 2025

CONTRACT NUMBER - T202506104

UNIFIER PROJECT ID – 2025-00076

FEDERAL AID NUMBER - ESTP-2025(12)

COUNTY: NEW CASTLE

PLANS PREPARED BY: Mike Beulah
DESIGNER

Sarah McDougall 10/3/2025
DELDOT – TRANSPORTATION SOLUTIONS DATE
PAVEMENT MANAGEMENT - (PM)



THIS SEAL APPLIES TO ALL SHEETS
BEARING THE "PM" SECTION
DESIGNATION

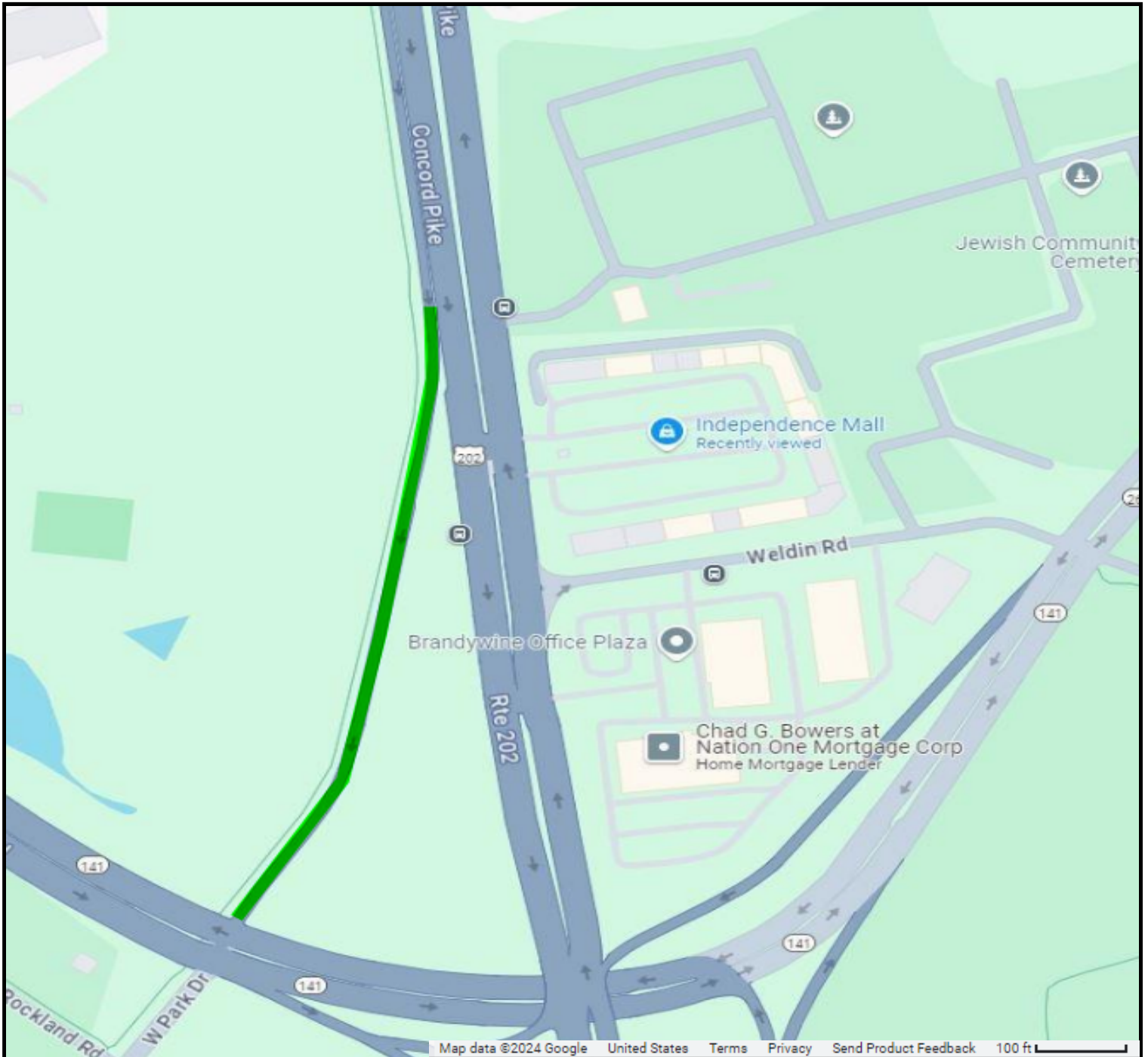
APPROVED FOR ADVERTISEMENT

Mike Long 11/13/2025
DIRECTOR OF TRANSPORTATION SOLUTIONS DATE

FOLLOWING LOCATIONS WILL BE REHABILITATED - PA AVE, BAYNARD BLVD, RAMP 6414

LOCATION MAP

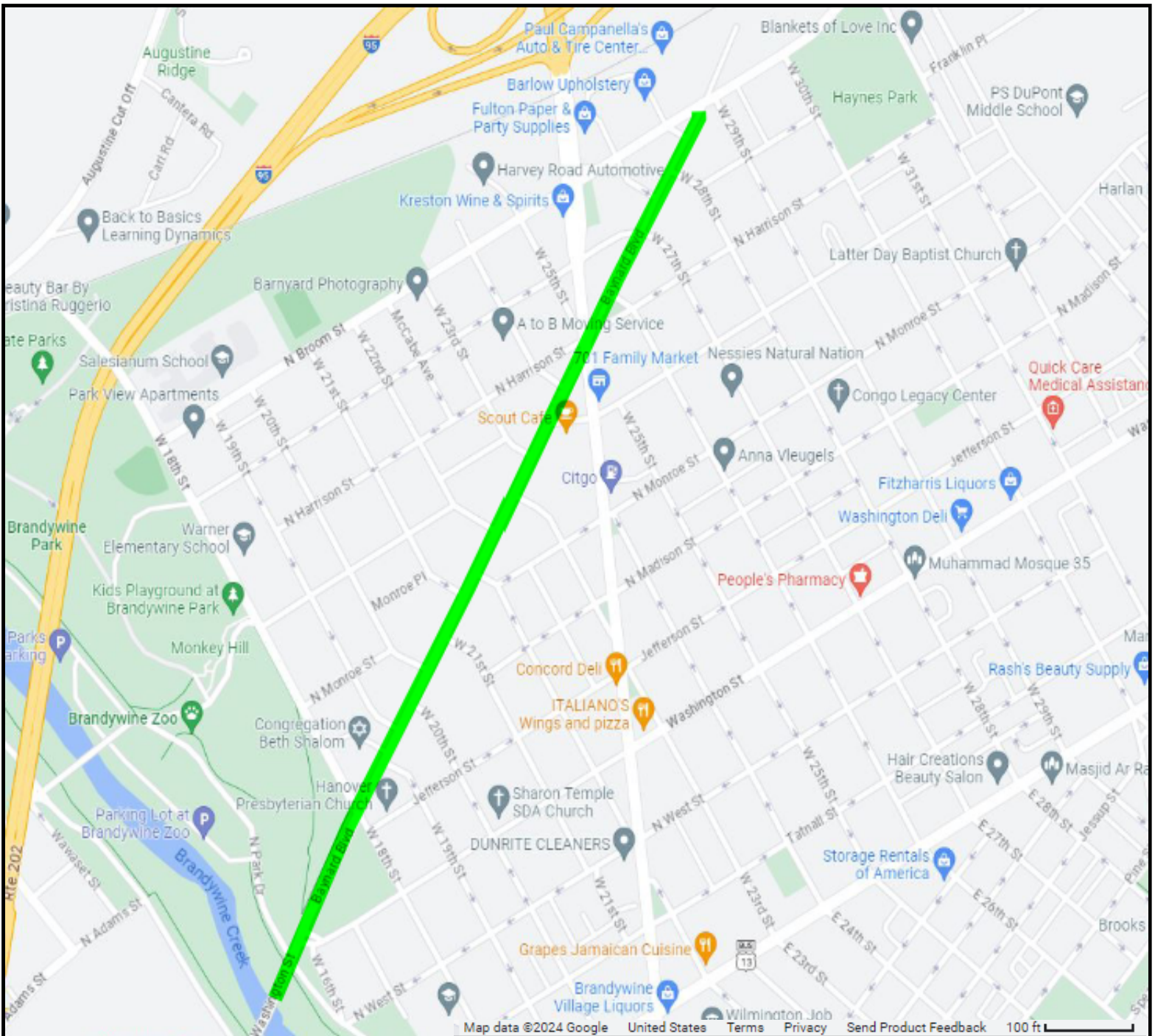
LOCATION #1 - RAMP 6414 FROM CONCORD PIKE (RD4) TO POWDER MILL ROAD/FOULK ROAD (RD267)



FOLLOWING LOCATIONS WILL BE REHABILITATED - PA AVE, BAYNARD BLVD, RAMP 6414

LOCATION MAP

LOCATION #2 - BAYNARD BOULEVARD (RD44) FROM BRIDGE AT WASHINGTON STREET TO DEAD END NORTH OF BROOM STREET



DEPARTMENT OF TRANSPORTATION

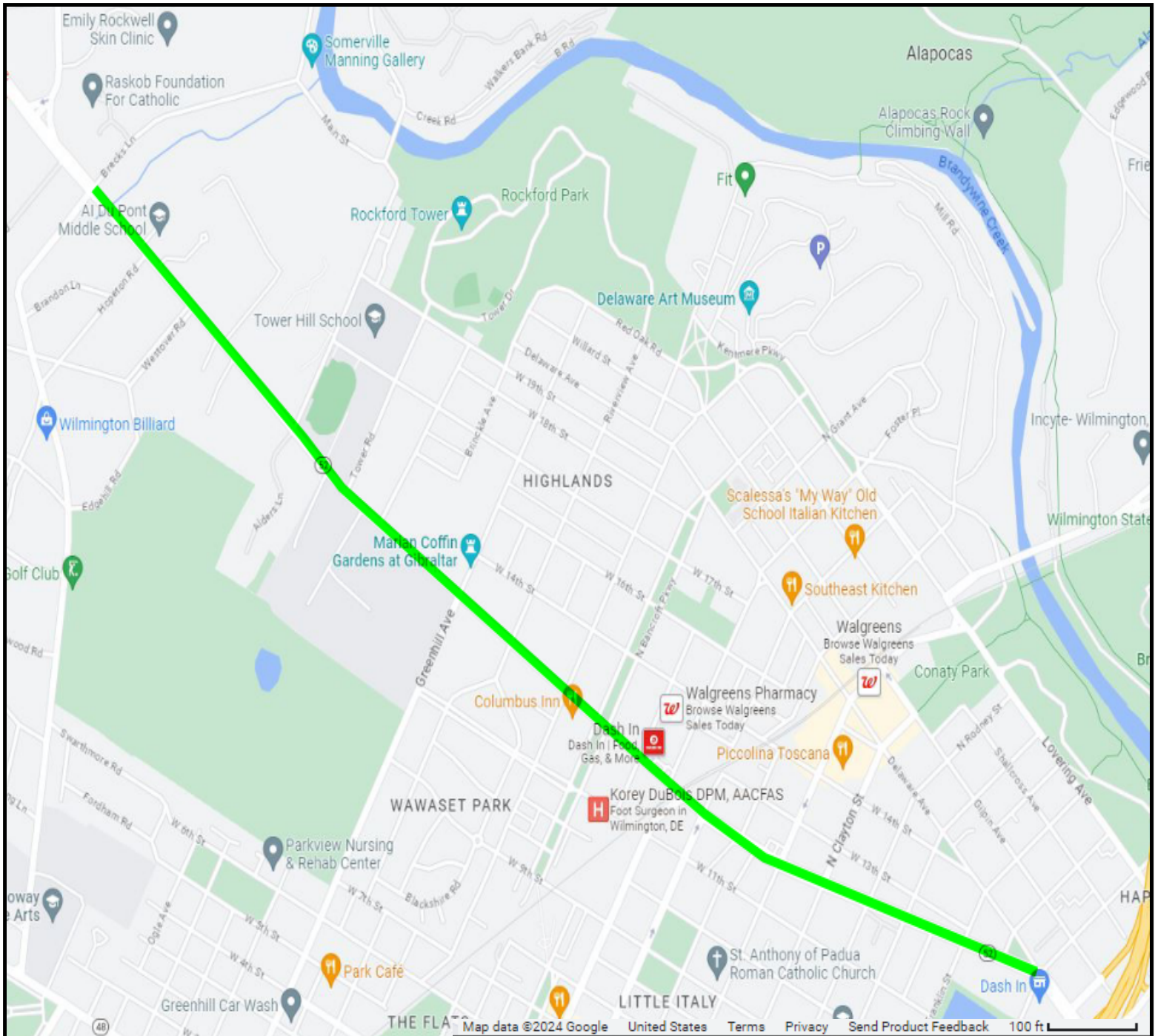
CONTRACT NUMBER- T202506104

(PM) PAGE 4 OF 31

FOLLOWING LOCATIONS WILL BE REHABILITATED - PA AVE, BAYNARD BLVD, RAMP 6414

LOCATION MAP

LOCATION #3 - PENNSYLVANIA AVENUE (RD9) FROM DELAWARE AVENUE/PENNSYLVANIA AVENUE SPLIT TO PCC JOINT AT NORTH DUPONT ROAD



DEPARTMENT OF TRANSPORTATION

**CONTRACT NUMBER- T202506104 NORTH MAINTENANCE (PM) PAGE 5 OF 31
PAVEMENT & REHABILITATION, NORTH II, (PA AVE, BAYNARD BLVD, RAMP 6414), 2025**

GENERAL CONTRACT PLAN NOTES

REVISED 7/2025

THE FOLLOWING GENERAL PLAN NOTES ARE TO BE USED WHEN APPLICABLE. ALL NOTES MAY NOT APPLY TO THE REFERENCED CONTRACT.

GENERAL

1. THIS PROJECT IS TO BE CONSTRUCTED IN ACCORDANCE WITH THE DELAWARE DEPARTMENT OF TRANSPORTATION "STANDARD SPECIFICATIONS", JANUARY 2025 AND THE DELAWARE DEPARTMENT OF TRANSPORTATION "STANDARD CONSTRUCTION DETAILS", 2025.

2. THE PURPOSE OF THIS CONTRACT IS TO MAKE GENERAL IMPROVEMENTS TO ROADS AND/OR STREETS WITHIN THE DISTRICT HEREIN SPECIFIED. DEPENDING ON FUND AVAILABILITY, THE DEPARTMENT RESERVES THE RIGHT TO ADD OR DELETE LOCATIONS AND/OR QUANTITIES FOR THIS CONTRACT. SUCH LOCATION OR QUANTITY ADDITIONS OR DELETIONS SHALL NOT BE CAUSE FOR AN INCREASE OR DECREASE IN ANY CONTRACT UNIT BID PRICES. NO ITEM PRICES ARE TO BE RENEGOTIATED DUE TO EITHER AN INCREASE OR DECREASE IN QUANTITY USAGE RESULTING FROM SAID ADDITIONS OR DELETIONS.

3. THE CONTRACTOR SHALL PROVIDE ALL RESIDENTS AND BUSINESSES WHO LIVE ADJACENT TO THE WORK ZONE A MINIMUM 48 HR. PRIOR WRITTEN NOTICE FOR THE START OF CONSTRUCTION WORK. THIS NOTIFICATION SHALL INCLUDE THE SCOPE OF WORK, WORKING HOURS, ANTICIPATED START AND COMPLETION DATES, CONTRACTOR NAME & ADDRESS, AND DELDOT CONTACT NUMBERS. FAILURE TO GIVE PROPER NOTICE WILL RESULT IN A SUSPENSION OF WORK REQUIRING NOTICE, UNTIL PROPER NOTICE IS PROVIDED. ACCESS TO ALL BUSINESSES AND RESIDENCES WITHIN THE PROJECT LIMITS SHALL BE MAINTAINED THROUGHOUT THE DURATION OF THIS CONTRACT. ANY TEMPORARY CLOSURE OF A DRIVEWAY FOR TIE-IN PURPOSES SHALL BE COORDINATED WITH THE ENGINEER AND/OR PROPERTY OWNER IN ADVANCE OF THE CLOSURE.

IT IS ANTICIPATED THAT ALL WORK WILL OCCUR WITHIN DELDOT'S EXISTING RIGHT OF WAY OR EASMENT AREAS. SHOULD THE NEED OCCUR TO TRESPASS ONTO PRIVATE PROPERTY; IT WILL BE THE RESPONSIBILITY OF THE PROJECT MANAGER TO SECURE SUCH TRESPASS NEEDS.

4. THE CONTRACTOR SHALL SUBMIT THE REQUIRED COPIES OF A DETAILED PROGRESS SCHEDULE (PSC) AS OUTLINED IN STANDARD SPECIFICATION 108.4 PRIOR TO OR AT THE PRECONSTRUCTION MEETING. DETAILS SHALL INCLUDE A DESCRIPTION OF EACH WORK ACTIVITY, THE PLANNED DAYS OF WORK, MULTIPLE CREWS OR SHIFTS, AND SCHEDULED WORKING HOURS. DURING THE CONTRACT, THE CONTRACTOR SHALL SUBMIT TWO-WEEK (OR AS REQUIRED) "LOOK AHEAD" SCHEDULES TO THE AREA ENGINEER/MANAGER NO LATER THAN NOON OF EACH THURSDAY. FAILURE TO COMPLY WILL RESULT IN A SUSPENSION OF ALL CONTRACT WORK WITH TIME CHARGES CONTINUING TO BE ASSESSED.

DEPARTMENT OF TRANSPORTATION

**CONTRACT NUMBER- T202506104 NORTH MAINTENANCE (PM) PAGE 6 OF 31
PAVEMENT & REHABILITATION, NORTH II, (PA AVE, BAYNARD BLVD, RAMP 6414), 2025**

GENERAL CONTRACT PLAN NOTES

MAINTENANCE OF TRAFFIC

5. THE CONTRACTOR SHALL BE REQUIRED TO SHOW PROOF THAT SUFFICIENT APPROVED STRIPING MATERIALS ARE ON HAND TO ENSURE STRIPING IS COMPLETED PRIOR TO FULL OPENING ROADWAY TO TRAFFIC.

6. WITHIN THE MAINLINE WORK AREA, PERMANENT ADVANCE WARNING SIGNS WITH THE LEGENDS "ROAD WORK AHEAD" "ROAD WORK NEXT XX MILES" FOR MAINLINES SHALL BE INSTALLED IN ADVANCE OF THE WORK AREA IN BOTH DIRECTIONS. AN "END ROAD WORK" SIGN SHALL BE LOCATED 500 FEET DOWNSTREAM FROM THE WORK AREA INCLUDING SIDE STREETS. ON INTERSECTING ROADWAYS WITHIN THE PROJECT LIMITS, A "ROAD WORK AHEAD" SIGN SHALL BE PLACED AT A DISTANCE NOT LESS THAN 500 FEET DOWNSTREAM OF THE WORK AREA. ALL PERMANENT ADVANCE WARNING SIGNS SHALL BE GROUND-MOUNTED ON TWO MASH APPROVED BREAKAWAY POSTS AND SHALL BE MOUNTED IN COMPLIANCE WITH THE DE-MUTCD. PERMANENT ADVANCE WARNING SIGNS SHALL BE MOUNTED AT A HEIGHT OF 7 FEET, MEASURED FROM THE ROADWAY TO THE BOTTOM OF THE SIGN. THE USE OF SKID-MOUNTED SIGN SUPPORTS IS NOT ALLOWED UNLESS THE CONTRACTOR CAN DEMONSTRATE THAT A UTILITY CONFLICT EXISTS, WHICH SHALL BE VERIFIED BY THE ENGINEER; OR CONCRETE MEDIANS PREVENT THE INSTALLATION OF THE PERMANENT SIGNS IN THE APPROPRIATE LOCATION.

7. AT THE END OF EACH DAY'S OPERATION AND BEFORE TRAFFIC IS RETURNED TO UNRESTRICTED ROADWAY USE, TEMPORARY STRIPING SHALL BE UTILIZED AT LOCATIONS THAT REQUIRE PERMANENT STRIPING. TEMPORARY PAVEMENT STRIPING MUST MATCH PERMANENT PAVEMENT STRIPING IN ALL REGARDS. TEMPORARY PAVEMENT MARKINGS SHALL BE PAID AT THE APPLICABLE CONTRACT UNIT PRICE. THE CONTRACTOR IS RESPONSIBLE FOR MAINTAINING THE TEMPORARY MARKINGS IN GOOD CONDITION SUCH THAT THE PAVEMENT IS PROPERLY DELINEATED AT ALL TIMES. ANY REFRESHING OF THE TEMPORARY MARKINGS WILL BE AT THE CONTRACTOR'S EXPENSE.

8. ALL WORK SHALL BE PERFORMED IN A MANNER THAT WILL REASONABLY PROVIDE THE LEAST PRACTICABLE OBSTRUCTION TO ALL ROAD USERS, INCLUDING VEHICULAR, PEDESTRIAN AND BICYCLE TRAFFIC, AND SHALL CONFORM TO THE REQUIREMENTS OF THE 2011 DELAWARE MANUAL ON UNIFORM TRAFFIC CONTROL DEVICES, PART 6, INCLUDING ALL REVISIONS UP TO THE DATE OF ADVERTISEMENT FOR BIDS.

9. CURB RAMP AND/OR SIDEWALK CONSTRUCTION (NOT INCLUDING MEDIAN ISLANDS) SHALL BE COMPLETED DURING A SINGLE OPERATION. THE RAMP/SIDEWALK SHALL BE REMOVED AND PLACED BACK THE SAME NIGHT/DAY AND OPEN TO PEDESTRIAN TRAFFIC THE FOLLOWING DAY. THE USE OF A MONOLITHIC POUR SHALL BE PERMITTED WITH A BOND BREAKER TO BE PLACED AT THE BACK OF THE CURB AND EDGE OF SIDEWALK. IF THE CURB RAMP/SIDEWALK CANNOT BE COMPLETED IN A SINGLE OPERATION THE EXCAVATED AREA MUST BE TEMPORARILY BACKFILLED TO GRADE WITH COMPACTED MILLING MATERIAL ONLY. THIS TEMPORARY

DEPARTMENT OF TRANSPORTATION

**CONTRACT NUMBER- T202506104 NORTH MAINTENANCE (PM) PAGE 7 OF 31
PAVEMENT & REHABILITATION, NORTH II, (PA AVE, BAYNARD BLVD, RAMP 6414), 2025**

GENERAL CONTRACT PLAN NOTES

MATERIAL WILL BE INCIDENTAL TO THE CURB RAMP ITEM. THE DRESSING UP OF THE AREA BEING PAID AS A CURB RAMP WITH TOPSOIL AND SEED WILL BE PAID AT CONTRACT UNIT PRICES. THE CONTRACTOR SHALL MAINTAIN ACCESS TO AND ALONG PEDESTRIAN FACILITIES AT ALL TIMES DURING CONSTRUCTION. EARTH, STONE AND GRAVEL SURFACES ARE NOT ACCEPTABLE FOR PROVIDING PEDESTRIAN ACCESS. IF CURB RAMP CANNOT BE COMPLETED IN A SINGLE OPERATION AND PEDESTRIAN ROUTES ARE CLOSED OR BLOCKED, ALTERNATE PEDESTRIAN ACCESS SHALL BE PROVIDED USING TA-28 AND/OR TA-29 OF THE 2011 DELAWARE MANUAL ON UNIFORM TRAFFIC CONTROL DEVICES OR TO THE SATISFACTION OF THE ENGINEER. PEDESTRIAN DETOUR ROUTES OR ALTERNATE PEDESTRIAN FACILITIES SHALL CONSIST OF ADA COMPLIANT FACILITIES TO THE LEVEL OF WHICH EXISTS ON THE PEDESTRIAN ROUTE. THE COST FOR ANY PROVISIONS SHALL BE INCIDENTAL TO ITEM 801500 - MAINTENANCE OF TRAFFIC - ALL INCLUSIVE.

PEDESTRIAN MAINTENANCE OF TRAFFIC: THIS WORK SHALL CONSIST OF PROVIDING AND MAINTAINING AN ACCESSIBLE PEDESTRIAN ROUTE THROUGHOUT THE PROJECT'S LIMITS IN ACCORDANCE WITH THE AMERICANS WITH DISABILITIES ACT OF 1990 (ADA) TITLE II, PARAGRAPH 35.130.

THE CONTRACTOR SHALL BE REQUIRED TO REVIEW EACH CURB RAMP LOCATION AND SUBMIT THE APPROPRIATE MAINTENANCE OF TRAFFIC DETAIL AND DEVICES TO THE ENGINEER FOR EACH LOCATION AT LEAST 2 WEEKS BEFORE CONSTRUCTION FOR REVIEW, COMMENT, AND APPROVAL BY THE DISTRICT TRAFFIC SAFETY OFFICER

THE FOLLOWING CONSIDERATIONS SHALL BE TAKEN INTO ACCOUNT WHEN ADDRESSING ACCESSIBLE PEDESTRIAN MAINTENANCE OF TRAFFIC:

ALL PEDESTRIANS, INCLUDING PERSONS WITH DISABILITIES, SHALL BE PROVIDED WITH A REASONABLY SAFE, CONVENIENT AND ACCESSIBLE PATH THAT REPLICATES AS MUCH AS PRACTICABLE THE EXISTING PEDESTRIAN FACILITIES.

MAINTAIN ACCESS TO ALL BUSINESSES AND RESIDENCES AT ALL TIMES.

PROVIDE PEDESTRIAN ACCESS THROUGH OR AROUND THE WORK ZONE. IF A DETOUR IS CHOSEN THE CONTRACTOR MUST SUBMIT THE DETOUR ROUTE TO THE ENGINEER FOR REVIEW AND APPROVAL. THE DETOUR ROUTE MUST MEET OR EXCEED THE CURRENT CONDITIONS.

DEPARTMENT OF TRANSPORTATION

**CONTRACT NUMBER- T202506104 NORTH MAINTENANCE (PM) PAGE 8 OF 31
PAVEMENT & REHABILITATION, NORTH II, (PA AVE, BAYNARD BLVD, RAMP 6414), 2025**

GENERAL CONTRACT PLAN NOTES

WORK SHOULD BE PHASED SO THAT ALL AREAS OF AN INTERSECTION/SIDEWALK PATH ARE NOT UNDER CONSTRUCTION AT THE SAME TIME UNLESS A CLEAR PATH IS PROVIDED AND IDENTIFIED.

TRAFFIC CONTROL DEVICES AND OTHER CONSTRUCTION MATERIALS AND FEATURES SHALL NOT INTRUDE INTO THE USABLE WIDTH OF THE SIDEWALK, TEMPORARY PATHWAY OR OTHER PEDESTRIAN FACILITY.

SIGNS AND OTHER DEVICES MOUNTED LOWER THAN 7 FT ABOVE THE TEMPORARY PEDESTRIAN PATHWAY SHALL NOT PROJECT MORE THAN 4 IN. INTO ACCESSIBLE PEDESTRIAN ROUTE.

A SMOOTH, CONTINUOUS HARD SURFACE SHALL BE PROVIDED THROUGHOUT THE ENTIRE LENGTH AND WIDTH OF THE PEDESTRIAN ROUTE THROUGHOUT CONSTRUCTION. THERE SHALL BE NO CURBS OR VERTICAL ELEVATION CHANGES GREATER THAN ¼ IN. IN GRADE OR TERRAIN THAT COULD CAUSE TRIPPING OR BE A BARRIER TO WHEELCHAIR USE.

10. AN AMERICAN TRAFFIC SAFETY SERVICES ASSOCIATION (ATSSA) CERTIFIED TRAFFIC CONTROL SUPERVISOR IF REQUIRED WILL BE NOTED IN THE PLANS ON THE LOCATIONS COMMENT PAGE. THAT PERSON'S SOLE RESPONSIBILITY SHALL BE THE MANAGEMENT AND SUPERVISION OF THE PROJECT'S TEMPORARY TRAFFIC CONTROL ACTIVITIES. THIS PERSON SHALL NOT HAVE ANY OTHER ROLE ON THE PROJECT. RESPONSIBILITIES AND REQUIREMENTS OF THE ATSSA SUPERVISOR ARE DEFINED IN SECTION 812 OF THE STANDARD SPECIFICATIONS. PAYMENT FOR THE ATSSA SUPERVISOR WILL BE INCIDENTAL TO ITEM 801500 MAINTENANCE OF TRAFFIC ALL INCLUSIVE.

11. MESSAGE BOARDS SHALL BE PLACED 10 DAYS IN ADVANCE OF THE WORK AND SHALL REMAIN IN PLACE FOR 5 DAYS AFTER THE START OF WORK. LOCATIONS OF MESSAGE BOARDS AND MESSAGES DISPLAYED SHALL BE REVIEWED AND APPROVED BY THE DISTRICT SAFETY OFFICER.

12. FOR ITEM 806500 TRAFFIC OFFICERS, REQUIRED INVOICES WILL BE REVIEWED FOR ACCURACY. ANY MAJOR INACCURACIES WILL BE ADJUSTED ACCORDINGLY. FOR EXAMPLE, IF INVOICE SHOWS CHARGED HOURS ON A CERTAIN DATE AND WE HAVE DOCUMENTATION THAT NO WORK OCCURED THAT DATE OR NO OFFICERS WERE PRESENT THE INVOICE WILL BE ADJUSTED ACCORDINGLY. TRAFFIC OFFICERS ARE NOT REQUIRED FOR STANDARD LANE CLOSURES. ONLY NEEDED IN SIGNALIZED INTERSECTIONS OR AS DIRECTED BY THE ENGINEER.

DEPARTMENT OF TRANSPORTATION

**CONTRACT NUMBER- T202506104 NORTH MAINTENANCE (PM) PAGE 9 OF 31
PAVEMENT & REHABILITATION, NORTH II, (PA AVE, BAYNARD BLVD, RAMP 6414), 2025**

GENERAL CONTRACT PLAN NOTES

IF TRAFFIC OFFICERS ARE USED FOR NON-SIGNAL RELATED ACTIVITIES, THEY ARE TO ENFORCE ALL TRAFFIC VIOLATIONS. THE OFFICER MUST SUBMIT STATS AT THE END OF EACH SHIFT, FAILURE TO DO SO MAY RESULT IN NO PAYMENT.

13. HOLIDAY AND SPECIAL EVENTS

TRAVEL LANE AND RAMP CLOSINGS ON MULTILANE HIGHWAYS AND INTERSTATES SHALL NOT BE PERMITTED DURING THE FOLLOWING HOLIDAY/EVENT PERIODS:

- REFER TO SECTION 801 OF STANDARD SPECIFICATIONS

ADDITIONAL TIME RESTRICTIONS MAY APPLY AS NOTED IN THE PROJECT PLANS OR AS DIRECTED BY THE ENGINEER. ANY REQUESTS TO WAIVE ANY RESTRICTIONS MUST BE MADE IN WRITING TO THE ENGINEER FOR REVIEW AND APPROVAL. A COPY OF THE REQUEST SHALL BE PROVIDED TO THE DISTRICT SAFETY OFFICER FOR REVIEW.

PAVEMENT MARKINGS

14. THE CONTRACTOR WILL ONLY BE REQUIRED TO SUBMIT DETAILED DRAWINGS AND/OR VIDEO FOOTAGE OF THE EXISTING PAVEMENT MARKINGS IF DIRECTED BY THE ENGINEER. SIGNING AND STRIPING PLANS IN MOST CASES WILL BE PROVIDED AT THE TIME OF ADVERTISEMENT.

UNLESS OTHERWISE DIRECTED BY THE ENGINEER, WHITE EDGE LINES SHALL WRAP AROUND THE RADIUS OF ALL SIDE STREETS AND MAJOR COMMERCIAL ENTRANCES TO A TANGENT POINT. YELLOW CENTERLINES SHALL BE CONTINUOUS AROUND MEDIAN ISLANDS. ALL DOUBLE YELLOW CENTERLINES SHALL BE PLACED IN A 6-6-6 CONFIGURATION (2 EACH, 6" YELLOW STRIPES WITH A 6" GAP BETWEEN).

15. ANY ERRONEOUS MARKING WILL NOT BE PAID FOR AND SHALL BE CORRECTED IMMEDIATELY AT THE CONTRACTORS EXPENSE. ERRONEOUS MARKINGS OR SHADOWS THAT EXCEED ONE (1) INCH IN WIDTH SHALL BE REMOVED BY EITHER SAND OR WATER BLASTING AS DIRECTED BY THE ENGINEER. NO OTHER REMOVAL METHODS WILL BE ALLOWED. A FLAT BLACK PAINT OR DRIVEWAY SEALER SHALL BE APPLIED IN THE AREA OF THE REMOVED MARKING TO MASK THE REPAIR. ANY DAMAGE TO THE PAVEMENT CAUSED BY REMOVAL OF ERRONEOUS MARKINGS SHALL BE REPAIRED / REPLACED TO THE SATISFACTION OF THE ENGINEER AT THE CONTRACTORS EXPENSE.

16. STOP LINES "BARS" SHALL BE INSTALLED IN ACCORDANCE WITH SECTION 3B.16 OF THE 2011 DELAWARE MUTCD.

DEPARTMENT OF TRANSPORTATION

**CONTRACT NUMBER- T202506104 NORTH MAINTENANCE (PM) PAGE 10 OF 31
PAVEMENT & REHABILITATION, NORTH II, (PA AVE, BAYNARD BLVD, RAMP 6414), 2025**

GENERAL CONTRACT PLAN NOTES

17. ALL CROSSWALKS SHALL BE INSTALLED IN ACCORDANCE WITH SECTION 3B.18 OF THE 2011 DELAWARE MUTCD. PAVEMENT MARKING QUANTITIES WILL BE INCLUDED ON THE SIGNING AND STRIPING PLANS AT ADVERTISEMENT.

TRAFFIC SIGNAL NOTES

18. TRAFFIC DETECTION LOOPS SHALL BE PLACED IN THE FINAL WEARING SURFACE UNLESS OTHERWISE DIRECTED BY THE ENGINEER.

19. TRAFFIC DETECTION LOOPS THAT ARE CURRENTLY 5'x7' SHALL BE REPLACED WITH LOOPS THAT ARE 6'x6' AT THE SAME LOCATION, OR AS DIRECTED BY THE ENGINEER. STOP BAR DETECTION LOOPS SHALL BE THE SAME SIZE AS CURRENTLY EXISTING, AND SHOULD BE PLACED STARTING ONE FOOT BEHIND THE STOP BAR, BUT PLACEMENT MAY BE ADJUSTED TO ADDRESS FIELD REQUIREMENTS. IF SEPARATE SIGNAL PLANS HAVE BEEN DEVELOPED, THE PLANS SUPERSEDE THIS NOTE. PRIOR TO DISCONNECTING ANY LOOPS; NON-INTRUSIVE DETECTION DEVICE(S) MUST BE INSTALLED AND WORK.

IF A LOCATION (INTERSECTION) WILL BE UTILIZING TEMPORARY DETECTION EQUIPMENT IT WILL BE NOTED ON THE LOCATION COMMENTS PAGE. DELDOT TRAFFIC SECTION WILL PROVIDE AND INSTALL THE EQUIPMENT.

PROJECT

20. UNLESS SPECIFIED, OVERLAY WIDTHS SHALL MATCH EXISTING WIDTHS.

21. THE COST OF CLIPPING BACK THE EDGES OF THE ROADWAY, SHOULDERS, AND THE FIRST 3' OF UNPAVED DRIVEWAY ENTRANCES, PICKING UP AND DISPOSING OF WASTE AND EXCESS MATERIAL, AND CLEANING THE EXISTING PAVEMENT PRIOR TO OVERLAY SHALL BE INCIDENTAL TO ITEM 401XXX. PREPARING UNPAVED DRIVEWAY ENTRANCES BEYOND THE FIRST 3' SHALL BE PAID UNDER THE APPROPRIATE CONTRACT ITEMS: 202000 AND/OR 301XXX.

22. BUTT JOINTS SHALL BE PLACED AT ALL INTERSECTING HOT MIX ROADS AND ANY OTHER LOCATIONS AS DIRECTED BY THE ENGINEER. BUTT JOINTS AT DRAINAGE STRUCTURES NOT TO BE RESURFACED SHALL BE AS PER THE INCLUDED PLAN DETAIL OR LOCATION NOTES. BUTT JOINTS CUT PRIOR TO THE DAY OF THE PAVEMENT OVERLAY SHALL BE RAMPED WITH HOT MIX TRM. IN

DEPARTMENT OF TRANSPORTATION

**CONTRACT NUMBER- T202506104 NORTH MAINTENANCE (PM) PAGE 11 OF 31
PAVEMENT & REHABILITATION, NORTH II, (PA AVE, BAYNARD BLVD, RAMP 6414), 2025**

GENERAL CONTRACT PLAN NOTES

MILLING AREAS, THERE WILL BE NO SEPARATE PAYMENT FOR BUTT JOINTS. AFTER PAVEMENT MILLING, ALL TRANSVERSE VERTICAL DIFFERENCES, RAISED EDGES OF MANHOLES, CATCH BASINS, WATER VALVE BOXES, ETC...SHALL BE RAMPED WITH HOT-MIX TRM AT A 20:1 OR FLATTER SLOPE PRIOR TO OPENING THE ROADWAY TO TRAFFIC. PAVEMENT MILLINGS WILL NOT BE ALLOWED FOR USE AS RAMPING MATERIAL.

23. TAPER MILLING IS INTENDED FOR MILLING IN THE AREA OF FIXED STRUCTURES (I.E. CURBS GUARDRAIL, ETC.) THE MILLED DEPTH AT THE STRUCTURE SHALL BE THE DEPTH OF THE PROPOSED OVERLAY AND 0" AT A DISTANCE OF +/- 6½' FROM THE STRUCTURE. THE COMPUTED DEPTH FOR PAYMENT PURPOSES IS THE AVERAGE OF THE TWO DEPTHS.

24. MILLIING OF BITUMINOUS PAVEMENT IN PREPERATION FOR OVERLAY IS TO INCLUDE MILLING EXISTING CONCRETE PATCHES AND/OR COMPOSITE PAVING AND SHALL BE CONSIDERED INCIDENTAL TO ITEM 760010. ALL MILLED MATERIAL SHALL REMAIN THE PROPERTY OF THE CONTRACTOR UNLESS OTHERWISE STATED.

25. EXCAVATION UP TO 2' IN FRONT OF CURB WILL BE INCIDENTAL TO ITEM 701XXX AND ITEMS 702000, 705008, 705009, AND 705010. HOT MIX PLACED IN FRONT OF CURB WILL BE PAID UNDER ITEM 401XXX. USE OF CONCRETE AS FILL IN FRONT OF CURB WILL NOT BE ACCEPTED UNLESS DIRECTED BY THE ENGINEER. AT EACH LOCATION, BACKFILLING SHALL BE PERFORMED IMMEDIATELY UPON REMOVAL OF FORMS FOR CURB OR SIDEWALK. TOPSOIL, SEEDING, SEALING OF VALLEY GUTTERS, REMOVING OF FORMS, AND PARGING OF CATCH BASINS, SHALL BE COMPLETED WITHIN SEVEN (7) CALENDAR DAYS OF COMPLETION OF THE ITEM OF WORK. ITEM 908XXX, TOPSOIL, SHALL BE USED AS BACKFILL MATERIAL BEHIND CURB AND AROUND SIDEWALK OR/AS DIRECTED BY THE ENGINEER. TOPSOIL SHALL BE SCREENED/SIFTED SO AS NO MATERIAL GREATER THAN .5" IS PRESENT IN MATERIAL USED FOR BACKFILL. EXCAVATED MATERIAL, NOT NEEDED ON THE PROJECT, SHALL BE REMOVED FROM THE CONTRACT AT THE CONTRACTORS EXPENSE. FAILURE TO COMPLY WILL RESULT IN A SUSPENSION OF ALL OTHER CONTRACT WORK WITH TIME CHARGES CONTINUING TO BE ASSESSED.

26. ALL ADJUSTMENTS SHALL BE MADE NO MORE THAN SEVEN (7) CALENDAR DAYS PRIOR TO THE PLACEMENT OF THE FINAL COURSE OF HOT MIX UNLESS OTHERWISE APPROVED BY THE ENGINEER. FAILURE TO COMPLY WILL RESULT IN A SUSPENSION OF ALL OTHER CONTRACT WORK WITH TIME CHARGES CONTINUING TO BE ASSESSED.

27. ALL PAVING, INCLUDING TURN LANES, SHOULDERS AND INTERSECTIONS, IS TO BE COMPLETED WITHIN SEVEN (7) CALENDAR DAYS FROM THE TIME THE AREA WAS MILLED. FAILURE TO COMPLY WILL RESULT IN A SUSPENSION OF ALL OTHER CONTRACT WORK WITH TIME CHARGES CONTINUING TO BE ASSESSED.

DEPARTMENT OF TRANSPORTATION

**CONTRACT NUMBER- T202506104 NORTH MAINTENANCE (PM) PAGE 12 OF 31
PAVEMENT & REHABILITATION, NORTH II, (PA AVE, BAYNARD BLVD, RAMP 6414), 2025**

GENERAL CONTRACT PLAN NOTES

28. THE CONTRACTOR SHALL TAKE CARE IN REMOVING PAVEMENT AROUND UTILITIES, BUTT JOINTS, CURBS, ETC. SO THAT EXISTING PAVEMENT BEYOND THE SPECIFIED DEPTHS IS NOT DAMAGED. ANY DAMAGE CAUSED BY THE CONTRACTOR'S OPERATIONS MAY RESULT IN PLACING LEVELING COURSES AT THE CONTRACTOR'S EXPENSE. THE REMOVAL AND CLEAN UP OF THE HOT MIX RESIDUE WEDGE REMAINING AFTER MILLING OPERATIONS SHALL BE INCIDENTAL TO THE MILLING ITEM. THE REMOVAL OF EXISTING RAISED PAVEMENT MARKERS (RPM'S) SHALL BE INCIDENTAL TO THE APPLICABLE MILLING AND/OR RECLAMATION ITEMS.

29. ALL PORTLAND CEMENT CONCRETE MUST BE RECEIVED FROM AN APPROVED PRODUCTION PLANT. ONLY CALIBRATED VOLUMETRIC CONCRETE TRUCKS WILL BE PERMITTED TO PROVIDE ON-SITE MIXTURES. THIS PERTAINS TO BOTH WORK OCCURRING DURING NORMAL WORKING HOURS AND NIGHTTIME RESTRICTED WORK.

30. DRAINAGE INLETS, WHICH ARE 4' GREATER IN DEPTH AND ARE SLATED FOR REPAIR WILL HAVE STEPS INSTALLED IN ACCORDANCE WITH SECTION 602.3 OF THE STANDARD SPECIFICATIONS. PAYMENT SHALL BE INCIDENTAL TO THE UNIT PRICE BID FOR ITEM 602XXX.

31. THE PORTLAND CEMENT CONCRETE USED FOR ITEM 602130 - ADJUSTING AND REPAIRING EXISTING DRAINAGE INLET, ITEM 602132 - ADJUST AND REPAIR EXISTING MAN HOLES AND ITEM 710002 - ADJUST WATER VALVE BOX SHALL CONFORM TO THE REQUIREMENTS OF CLASS A CONCRETE (6 HOUR ROADWAY MIX) AS STATED WITHIN SECTION 503.3.7 OF THE DEPARTMENT'S STANDARD SPECIFICATIONS. ALSO, THE PERIMETER OF THE UTILITY ADJUSTMENT WILL BE SEALED AND WILL BE CONSIDERED INCIDENTAL TO THE APPLICABLE ADJUSTMENT ITEM.

32. WHEN JACKHAMMERING OR THE USE OF A BREAKER IS NECESSARY ON CONTRACTS THAT OCCUR DURING THE NIGHTTIME HOURS THE JACKHAMMERING AND BREAKING MUST CEASE AT 12:00AM REGARDLESS OF ANY NOISE WAIVER THAT MAY EXIST. IF A NOISE WAIVER EXISTS IT WILL BE NOTED ON THE LOCATIONS COMMENT PAGE.

33. WHEN CONTRACT INCLUDES ITEMS 503001 AND 503002 PATCHES WILL BE PRESUMED TO BE STANDARD PATCH SIZES AND LOCATIONS WILL BE DETERMINED AT THE CONSTRUCTION PRE-WALK. THE USE OF STEEL PLATES WILL BE PROHIBITED. ROADWAY MUST BE RETURNED TO UNRESTRICTED USE AT THE END OF EACH WORK DAY. ALL PCC PAVEMENT WILL BE PRESUMED TO BE 9".

34. PCC PATCHING: WHEN THE PATCH SURFACE WILL BE PART OF THE FINAL SURFACE OF THE ROADWAY, THE PATCH SURFACE SHALL BE FINISHED TO MATCH THE TEXTURE OF THE ADJACENT PAVEMENT. THE PATCH SURFACE CROSS SECTION SHALL MATCH THE PRECEDING AND FOLLOWING PAVEMENT SURFACES. THE ENGINEER MAY TEST FOR EXCESSIVE DEVIATIONS WITH A 10 FOOT STRAIGHTEDGE. WHEN TESTED WITH A STRAIGHTEDGE, EXCESSIVE DEVIATIONS ARE SURFACE DEVIATIONS GREATER THAN 1/4 INCH

DEPARTMENT OF TRANSPORTATION

**CONTRACT NUMBER- T202506104 NORTH MAINTENANCE (PM) PAGE 13 OF 31
PAVEMENT & REHABILITATION, NORTH II, (PA AVE, BAYNARD BLVD, RAMP 6414), 2025**

GENERAL CONTRACT PLAN NOTES

FROM A REFERENCE LINE BETWEEN POINTS 10 FEET APART ALONG THE DIRECTION OF TRAFFIC. THE CONTRACTOR SHALL CORRECT UNACCEPTABLE DEVIATIONS IN THE PATCH AREAS.

35. ITEM 763621 CONSTRUCTION ENGINEERING, REHABILITATION WILL COMPENSATE THE CONTRACTOR FOR THE FOLLOWING SURVEY ACTIVITIES. ANY LAYOUT ASSOCIATED WITH ADA IMPROVEMENTS, PROVIDING GRADES FOR UTILITY ADJUSTMENTS IF NECESSARY, THE LAYOUT OF LANE LINES FOR PAVING, GRADES FOR THE INSTALLATION OF DRAINAGE STRUCTURES OR OTHER ITEMS OF WORK AS DETERMINED BY THE ENGINEER OR PROGRAM MANAGER. THIS ITEM WILL NOT COMPENSATE THE CONTRACTOR FOR THE LAYOUT OF STRIPING AS THIS IS THE RESPONSIBILITY OF THE STRIPING SUBCONTRACTOR. THE HOURLY PAYMENT WILL BE BASED UPON ACTUAL HOURS OF SURVEYING PERFORMED IN THE FIELD. IT WILL NOT INCLUDE TIME SPENT IN VEHICLE OR OFFICE. THE SURVEY CREW WILL BE RESPONSIBLE UPON ARRIVAL AND DEPARTURE ON THE JOBSITE TO CONTACT A MEMBER OF THE INSPECTION STAFF SO THAT HOURS CAN BE TRACKED FOR PAYMENT. THE CONSEQUENCE FOR NOT DOING THIS WILL BE NON-PAYMENT FOR THE SURVEYING SERVICES.

36. UPON RECEIPT OF THE MONTHLY PAY ESTIMATE ANY ISSUES OR DISCREPANCIES SHOULD BE BROUGHT TO THE ATTENTION OF THE ENGINEER/PROGRAM MANAGER IF POSSIBLE BEFORE THE ISSUANCE OF THE NEXT PAY ESTIMATE. TO ALLOW FOR INVOICES FROM SUBCONTRACTORS ETC., A 60 DAY TIME PERIOD TO REPORT DISCREPANCIES WILL BE PERMITTED. ANY DISCREPANCIES BEYOND THE 60 DAY TIME PERIOD WILL NOT BE ENTERTAINED.

37. BITUMINOUS CONCRETE PATCHING: PATCH DEPTH SHOULD BE PRESUMED TO BE 6" UNLESS ADJUSTED BY THE ENGINEER OR AN INDIVIDUAL REPRESENTING THE DELAWARE DEPARTMENT OF TRANSPORTATION. ALL BITUMINOUS PATCHING WILL BE PERFORMED UTILIZING A MILLING MACHINE AND PAVER UNLESS DIRECTED OTHERWISE.

38. CLEARING AND GRUBBING INCLUDES OBTAINING WIDTH AND HEIGHT REQUIREMENTS FOR PAR AND CLEARING OF SIGHT DISTANCE IN FRONT OF SIGNS (INCLUDING EXISTING SIGNS).

39. IN ORDER TO MAINTAIN EFFECTIVE COMMUNICATION WITH THE TRAVELING PUBLIC, ONLY PLACE SIGNS, BANNERS, FLAGS, OR OTHER DISPLAYS WITHIN THE PROJECTS LIMITS THAT MEET THE REQUIREMENTS OF THE LATEST VERSION OF THE DELAWARE MANUAL ON UNIFORM TRAFFIC CONTROL DEVICES. ANY SIGNS OR OTHER MATERIALS WHICH DEVIATE FROM THE MUTCD, MUST BE PREAPPROVED BY THE ENGINEER. THE ONLY SIGNAGE AND MATERIALS WHICH MAY BE DISPLAYED UPON VEHICLES AND EQUIPMENT WITHIN THE PROJECT AREA ARE SIGNS DENOTING THE NAME OF THE CONTRACTOR AND ANY SUBCONTRACTORS AND OTHER SIGNS AND/OR MATERIALS REQUIRED AND APPROVED PURSUANT TO THE MUTCD AND THE ENGINEER. CONTRACTOR SHALL IMMEDIATELY REMOVE ANY SIGNS OR MATERIALS WITHIN THE PROJECT THAT DOES NOT MEET THESE REQUIREMENTS

DEPARTMENT OF TRANSPORTATION

**CONTRACT NUMBER- T202506104 NORTH MAINTENANCE (PM) PAGE 14 OF 31
PAVEMENT & REHABILITATION, NORTH II, (PA AVE, BAYNARD BLVD, RAMP 6414), 2025**

GENERAL CONTRACT PLAN NOTES

IMMEDIATELY UPON NOTIFICATION BY THE ENGINEER. FAILURE TO REMOVE SIGNS OR OTHER MATERIALS FOLLOWING NOTIFICATION FROM THE ENGINEER WILL RESULT IN LIQUIDATED DAMAGES BEING ASSESSED IN THE MANNER AND AMOUNT SPECIFIED IN THE STANDARD SPECIFICATIONS SECTION 108.9A

40. WHEN CONTRACT HAS MULTIPLE LOCATIONS THE FOLLOWING PAYMENT GUIDELINES WILL APPLY FOR ITEMS 201000 CLEARING AND GRUBBING, 401600 HMA/WMA ENVIRONMENTAL PRODUCT DECLARATION (EPD), AND 763518 CONNECTED MACHINERY (UNLESS STATED OTHERWISE). THESE LUMP SUM ITEMS WILL BE INCLUDED AS PART OF MATERIAL ESTIMATE 1 AND WILL APPLY TO ALL ORIGINAL LOCATIONS INCLUDED AS PART OF THIS CONTRACT. LUMP SUM PAYMENTS AS PART OF MATERIAL ESTIMATE 1 WILL COMPENSATE THE CONTRACTOR ONE TIME FOR ALL WORK ASSOCIATED WITH THESE ITEMS FOR ALL ORIGINAL CONTRACT LOCATIONS.

DELAWARE DEPARTMENT OF TRANSPORTATION

CONTRACT T202506104

(PM) PAGE 15 OF 31

NORTH MAINTENANCE PAVEMENT & REHABILITATION, NORTH II, (PA AVE, BAYNARD BLVD, RAMP 6414), 2025

LOCATION 1 (RAMP 6414) FROM CONCORD PIKE (RD4) TO POWDER MILL ROAD/FOULK ROAD (RD267)

LENGTH 380.6952 m 1249.0000 L.F.

GENERAL IMPROVEMENTS

2" PAVEMENT MILLING BITUMINOUS CONCRETE; BITUMINOUS PATCHING; 2" TYPE C PG 76-22 OVERLAY; PAVEMENT MARKINGS

COMMENTS:

Please see attached sheets for comments

MATERIAL ESTIMATE FOR LOCATION 1

201000	CLEARING AND GRUBBING	1.00	L.S.
202000	EXCAVATION AND EMBANKMENT	5.00	C.Y.
401030	SUPERPAVE TYPE B, PG 64-22, PATCHING	29.00	TON
401046	SUPERPAVE TYPE C, 9.5 mm, PG 76-22 (NON-CARBONATE STONE)	504.00	TON
401600	HMA/WMA ENVIRONMENTAL PRODUCT DECLARATION (EPD)	1.00	L.S.
403000	BITUMINOUS CONCRETE AND/OR COLD-LAID BITUMINOUS (TRM) CONCRETE	20.00	TON
705532	PEDESTRIAN CONNECTION REPAIR	2.00	HOUR
760010	PAVEMENT MILLING, BITUMINOUS CONCRETE PAVEMENT	8,683.00	SY-IN
760503	PAVEMENT MILLING, PATCHING	500.00	SY-IN
762000	SAW CUTTING, BITUMINOUS CONCRETE	60.00	L.F.
763518	CONNECTED MACHINERY	1.00	L.S.
806500	** TRAFFIC OFFICERS	16.00	HOUR
811001	FLAGGER, NEW CASTLE COUNTY	64.00	HOUR
811013	FLAGGER, NEW CASTLE COUNTY, OVERTIME	6.00	HOUR
860004	TEMPORARY MARKINGS, LATEX, 4"	5,600.00	L.F.
860007	TEMPORARY PAVEMENT STRIPING, LATEX, SYMBOL/LEGEND	430.00	S.F.
861001	PERMANENT PAVEMENT STRIPING, EPOXY RESIN PAINT, 6"	2,800.00	L.F.
861002	PERMANENT PAVEMENT STRIPING, EPOXY RESIN PAINT, 12"	295.00	L.F.
862004	PERMANENT PAVEMENT STRIPING, ALKYD-THERMOPLASTIC, 12"	25.00	L.F.
862006	PERMANENT PAVEMENT STRIPING, ALKYD-THERMOPLASTIC, SYMBOL/LEGEND	215.00	S.F.
905004	INLET SEDIMENT CONTROL, DRAINAGE INLET	16.00	EACH
908004	TOPSOIL, 6" DEPTH	420.00	S.Y.

DELAWARE DEPARTMENT OF TRANSPORTATION

CONTRACT T202506104

(PM) PAGE 16 OF 31

NORTH MAINTENANCE PAVEMENT & REHABILITATION, NORTH II, (PA AVE, BAYNARD BLVD,
RAMP 6414), 2025

LOCATION 1 (RAMP 6414) FROM CONCORD PIKE (RD4) TO POWDER MILL ROAD/FOULK
ROAD (RD267)

LENGTH 380.6952 m 1249.0000 L.F.

GENERAL IMPROVEMENTS

2" PAVEMENT MILLING BITUMINOUS CONCRETE; BITUMINOUS PATCHING; 2" TYPE C PG 76-
22 OVERLAY; PAVEMENT MARKINGS

COMMENTS:

Please see attached sheets for comments

MATERIAL ESTIMATE FOR LOCATION 1

908016	PERMANENT GRASS SEEDING, SUBDIVISION	420.00	S.Y.
908020	EROSION CONTROL BLANKET MULCH	420.00	S.Y.

** DENOTES FIXED PRICE ITEM

DELAWARE DEPARTMENT OF TRANSPORTATION

CONTRACT T202506104

(PM) PAGE 17 OF 31

NORTH MAINTENANCE PAVEMENT & REHABILITATION, NORTH II, (PA AVE, BAYNARD BLVD,
RAMP 6414), 2025

LOCATION 1 (RAMP 6414) FROM CONCORD PIKE (RD4) TO POWDER MILL ROAD/FOULK
ROAD (RD267)

COMMENTS:

Recommended Traffic Control:

See Construction Plans - Sheet No. 26 Traffic Control General Note No. 1

Restricted Work Hours:

See Construction Plans - Sheet No. 26 Allowable Lane Closure Charts

Curb Ramp/Triangular Channelizing Island Locations:

Shared use path at Powder Mill Road

Entrance and Driveway Locations - Cut Back Distances:

None

(feet) = length of tie-in to joint

Utility Adjustments:

Water Valves

Sanitary Manholes

Telephone Manholes

Electric Manholes

Gas Valves (1 - no adjustment needed)

Other

Notes:

FINAL PAVEMENT SHALL MEET THE SURFACE REQUIREMENTS, AS SPECIFIED IN ITEM 401580 - RIDE
QUALITY OF BITUMINOUS CONCRETE PAVEMENT

Item 202000 Excavation and Embankment has been added if needed for the flushing and/or
cleaning of drainage inlets as per 202.3.3 Excavation - Section G.2.

The SB ramp and SR 141 is a red light camera location (site 2169/2170/2171). Coordination
will be needed with electronic red light camera vendor (i.e. Conduent) since stop line
location will likely be impacted.

DELAWARE DEPARTMENT OF TRANSPORTATION

CONTRACT T202506104

(PM) PAGE 18 OF 31

NORTH MAINTENANCE PAVEMENT & REHABILITATION, NORTH II, (PA AVE, BAYNARD BLVD, RAMP 6414), 2025

LOCATION 2 44(BAYNARD BOULEVARD) FROM BRIDGE AT WASHINGTON STREET TO BROOM STREET

LENGTH 1530.0960 m 5020.0000 L.F. AADT 5807

GENERAL IMPROVEMENTS

2" PAVEMENT MILLING BITUMINOUS CONCRETE; BITUMINOUS PATCHING; 2" TYPE C PG 76-22 OVERLAY; ADA IMPROVEMENTS; PAVEMENT MARKINGS

COMMENTS:

Please see attached sheets for comments

MATERIAL ESTIMATE FOR LOCATION 2

202000	EXCAVATION AND EMBANKMENT	144.00	C.Y.
211000	REMOVAL OF STRUCTURES AND OBSTRUCTIONS	1.00	L.S.
211001	REMOVAL OF PORTLAND CEMENT CONCRETE PAVEMENT, CURB AND SIDEWALK	550.00	S.Y.
301002	GABC, PATCHING	80.00	C.Y.
401030	SUPERPAVE TYPE B, PG 64-22, PATCHING	1,210.00	TON
401046	SUPERPAVE TYPE C, 9.5 mm, PG 76-22 (NON-CARBONATE STONE)	2,874.00	TON
401690	ENTRANCE, DRIVEWAY, AND INTERSECTING STREET PAVING AND MILLING SURCHARGE	285.00	TON
403000	BITUMINOUS CONCRETE AND/OR COLD-LAID BITUMINOUS (TRM) CONCRETE	100.00	TON
601031	REINFORCED CONCRETE PIPE, 12" CLASS IV	80.00	L.F.
602003	DRAINAGE INLET, 34" X 24"	6.00	EACH
602004	DRAINAGE INLET, 48" X 30"	1.00	EACH
602030	MANHOLE, 48" X 30"	2.00	EACH
602100	DRAINAGE INLET GRATE(S)	1.00	EACH
602101	DRAINAGE INLET FRAME(S)	1.00	EACH
602130	ADJUSTING AND REPAIRING EXISTING DRAINAGE INLET	23.00	EACH
602131	ADJUSTING AND REPAIRING EXISTING DOUBLE DRAINAGE INLET	1.00	EACH
602132	ADJUSTING AND REPAIRING EXISTING MANHOLE	19.00	EACH
602502	CONVERTING EXISTING CATCH BASIN TO MANHOLE	10.00	EACH
701011	PCC CURB, TYPE 1-4	550.00	L.F.
701012	PCC CURB, TYPE 1-6	220.00	L.F.
701013	PCC CURB, TYPE 1-8	30.00	L.F.
701507	CURB RETAINING WALL	30.00	L.F.

DELAWARE DEPARTMENT OF TRANSPORTATION

CONTRACT T202506104

(PM) PAGE 19 OF 31

NORTH MAINTENANCE PAVEMENT & REHABILITATION, NORTH II, (PA AVE, BAYNARD BLVD, RAMP 6414), 2025

LOCATION 2 44(BAYNARD BOULEVARD) FROM BRIDGE AT WASHINGTON STREET TO BROOM STREET

LENGTH 1530.0960 m 5020.0000 L.F. AADT 5807

GENERAL IMPROVEMENTS

2" PAVEMENT MILLING BITUMINOUS CONCRETE; BITUMINOUS PATCHING; 2" TYPE C PG 76-22 OVERLAY; ADA IMPROVEMENTS; PAVEMENT MARKINGS

COMMENTS:

Please see attached sheets for comments

MATERIAL ESTIMATE FOR LOCATION 2

701517	BIKE/BUS LANE CURB SYSTEM (CENTER MODULE)	138.00	EACH
701518	BIKE/BUS LANE CURB SYSTEM (END CAP MODULE)	48.00	EACH
705001	PCC SIDEWALK, 4"	1,940.00	S.F.
705002	PCC SIDEWALK, 6"	310.00	S.F.
705008	PEDESTRIAN CONNECTION, TYPE 1	1,280.00	S.F.
705009	PEDESTRIAN CONNECTION, TYPE 2, 3, AND/OR 4	950.00	S.F.
705010	PEDESTRIAN CONNECTION, TYPE 5	80.00	S.F.
705013	TRUNCATED DOME DETECTABLE WARNING SURFACE	290.00	S.F.
705505	RESET STONE/BRICK SIDEWALK AND/OR STONE/BRICK ROADWAY	40.00	S.F.
710001	ADJUST WATER SERVICES	1.00	EACH
710002	ADJUST WATER VALVE BOXES	16.00	EACH
710503	ADJUST GAS VALVE BOXES	10.00	EACH
711500	ADJUST AND REPAIR EXISTING SANITARY MANHOLE	16.00	EACH
760010	PAVEMENT MILLING, BITUMINOUS CONCRETE PAVEMENT	49,543.00	SY-IN
760503	PAVEMENT MILLING, PATCHING	17,241.00	SY-IN
762000	SAW CUTTING, BITUMINOUS CONCRETE	1,646.00	L.F.
762001	SAW CUTTING, CONCRETE, FULL DEPTH	400.00	L.F.
763621	CONSTRUCTION ENGINEERING, REHABILITATION	40.00	HOUR
803001	PROVIDE AND MAINTAIN PORTABLE CHANGEABLE MESSAGE SIGN	30.00	EA-DY
806500	** TRAFFIC OFFICERS	24.00	HOUR
811001	FLAGGER, NEW CASTLE COUNTY	1,760.00	HOUR
811013	FLAGGER, NEW CASTLE COUNTY, OVERTIME	352.00	HOUR

DELAWARE DEPARTMENT OF TRANSPORTATION

CONTRACT T202506104

(PM) PAGE 20 OF 31

NORTH MAINTENANCE PAVEMENT & REHABILITATION, NORTH II, (PA AVE, BAYNARD BLVD, RAMP 6414), 2025

LOCATION 2 44(BAYNARD BOULEVARD) FROM BRIDGE AT WASHINGTON STREET TO BROOM STREET

LENGTH 1530.0960 m 5020.0000 L.F. AADT 5807

GENERAL IMPROVEMENTS

2" PAVEMENT MILLING BITUMINOUS CONCRETE; BITUMINOUS PATCHING; 2" TYPE C PG 76-22 OVERLAY; ADA IMPROVEMENTS; PAVEMENT MARKINGS

COMMENTS:

Please see attached sheets for comments

MATERIAL ESTIMATE FOR LOCATION 2

818001	SUPPLY OF ROADSIDE FLAT SHEET ALUMINUM SIGN PANEL, TYPE IV, RETROREFLECTIVE SHEETING	109.00	S.F.
818003	SUPPLY OF ROADSIDE FLAT SHEET ALUMINUM SIGN PANEL, TYPE XI, RETROREFLECTIVE SHEETING	48.00	S.F.
819001	PROVIDE GALVANIZED TELESCOPING SIGN POST	13.00	EACH
819002	INSTALL OR REMOVE GALVANIZED TELESCOPING SIGN POST	34.00	EACH
819003	INSTALL OR REMOVE TRAFFIC SIGNS	71.00	EACH
819010	INSTALLATION OF 4" DIAMETER HOLE, LESS THAN OR EQUAL TO 6" DEPTH	6.00	EACH
830001	CONDUIT JUNCTION WELL, TYPE 1, 20" X 20" PRECAST CONCRETE	4.00	EACH
831024	PROVIDE AND INSTALL 2-1/2" SCHEDULE 80 PVC CONDUIT (TRENCH)	35.00	L.F.
831026	PROVIDE AND INSTALL 4" SCHEDULE 80 PVC CONDUIT (TRENCH)	50.00	L.F.
831055	PROVIDE AND INSTALL 4" HDPE SDR 13.5 CONDUIT (BORE)	100.00	L.F.
834009	POLE BASE, TYPE 4A	3.00	EACH
860004	TEMPORARY MARKINGS, LATEX, 4"	33,900.00	L.F.
860007	TEMPORARY PAVEMENT STRIPING, LATEX, SYMBOL/LEGEND	10,020.00	S.F.
861001	PERMANENT PAVEMENT STRIPING, EPOXY RESIN PAINT, 6"	16,950.00	L.F.
861002	PERMANENT PAVEMENT STRIPING, EPOXY RESIN PAINT, 12"	325.00	L.F.
861500	EPOXY RESIN AND AGGREGATE	795.00	S.Y.
862002	PERMANENT PAVEMENT STRIPING, ALKYD-THERMOPLASTIC, 6"	410.00	L.F.
862004	PERMANENT PAVEMENT STRIPING, ALKYD-THERMOPLASTIC, 12"	355.00	L.F.
862006	PERMANENT PAVEMENT STRIPING, ALKYD-THERMOPLASTIC, SYMBOL/LEGEND	5,010.00	S.F.
863002	PREFORMED RETROREFLECTIVE MARKINGS, ALKYD-THERMOPLASTIC, BIKE SYMBOL	47.00	EACH

DELAWARE DEPARTMENT OF TRANSPORTATION

CONTRACT T202506104

(PM) PAGE 21 OF 31

NORTH MAINTENANCE PAVEMENT & REHABILITATION, NORTH II, (PA AVE, BAYNARD BLVD,
RAMP 6414), 2025

LOCATION 2 44(BAYNARD BOULEVARD) FROM BRIDGE AT WASHINGTON STREET
TO BROOM STREET

LENGTH 1530.0960 m 5020.0000 L.F. AADT 5807

GENERAL IMPROVEMENTS

2" PAVEMENT MILLING BITUMINOUS CONCRETE; BITUMINOUS PATCHING; 2" TYPE C PG 76-
22 OVERLAY; ADA IMPROVEMENTS; PAVEMENT MARKINGS

COMMENTS:

Please see attached sheets for comments

MATERIAL ESTIMATE FOR LOCATION 2

863004	PREFORMED RETROREFLECTIVE MARKINGS, ALKYD-THERMOPLASTIC, SHARED LANE SYMBOL	18.00	S.F.
905004	INLET SEDIMENT CONTROL, DRAINAGE INLET	39.00	EACH
908004	TOPSOIL, 6" DEPTH	220.00	S.Y.
908016	PERMANENT GRASS SEEDING, SUBDIVISION	220.00	S.Y.
908020	EROSION CONTROL BLANKET MULCH	220.00	S.Y.

** DENOTES FIXED PRICE ITEM

DELAWARE DEPARTMENT OF TRANSPORTATION

CONTRACT T202506104

(PM) PAGE 21 OF 31

NORTH MAINTENANCE PAVEMENT & REHABILITATION, NORTH II, (PA AVE, BAYNARD BLVD,
RAMP 6414), 2025

LOCATION 2 44(BAYNARD BOULEVARD) FROM BRIDGE AT WASHINGTON STREET
TO BROOM STREET

COMMENTS:

Recommended Traffic Control:

See Construction Plans - Sheet No. 26 Traffic Control General Note No. 1

Restricted Work Hours:

See Construction Plans - Sheet No. 26 Allowable Lane Closure Charts

Curb Ramp/Triangular Channelizing Island Locations:

See Construction Plans - Baynard Blvd. - Sheets 14 - 24

Entrance and Driveway Locations - Cut Back Distances:

Washington Street - Entire Intersection

Skip 18th Street (West Side)
Skip 19th Street (West Side)
20th Street (West Side) - 24'
Skip 20th Street (East Side)
21st Street (East Side) - 26'
Skip 21st (West Side)
22nd Street (East Side) - 30'
22nd Street (West Side) - 35'
23rd Street (East Side) - 13'
23rd Street (West Side) - 34'
Skip Van Buren Street
24th Street (West Side) - 25'
Skip Concord Avenue
Skip Harrison Street
27th Street (East Side) - 21'
27th Street (West Side) - 15'
Skip 28th Street (East Side)
28th Street (West Side) - 76'

(feet) = length of tie-in to joint

Utility Adjustments:

Water Valves (16)
Sanitary Manholes (16)

DELAWARE DEPARTMENT OF TRANSPORTATION

CONTRACT T202506104

(PM) PAGE 22 OF 31

NORTH MAINTENANCE PAVEMENT & REHABILITATION, NORTH II, (PA AVE, BAYNARD BLVD,
RAMP 6414), 2025

LOCATION 2 44(BAYNARD BOULEVARD) FROM BRIDGE AT WASHINGTON STREET
TO BROOM STREET

Telephone Manholes (4)

Electric Manholes (5)

Gas Valves (10)

Other (10)

Notes:

FINAL PAVEMENT SHALL MEET THE SURFACE REQUIREMENTS, AS SPECIFIED IN ITEM 401580 - RIDE
QUALITY OF BITUMINOUS CONCRETE PAVEMENT

Additional quantity has been included in item 202000 Excavation and Embankment for the
flushing and/or cleaning of drainage inlets as per 202.3.3 Excavation - Section G.2.

DELAWARE DEPARTMENT OF TRANSPORTATION

CONTRACT T202506104

(PM) PAGE 23 OF 31

NORTH MAINTENANCE PAVEMENT & REHABILITATION, NORTH II, (PA AVE, BAYNARD BLVD, RAMP 6414), 2025

LOCATION 3 9(PENNSYLVANIA AVENUE) FROM DELAWARE AVENUE/PENNSYLVANIA AVENUE SPLIT TO PCC JOINT AT NORTH DUPONT ROAD

LENGTH 3076.9560 m 10095.0000 L.F. AADT 17713

GENERAL IMPROVEMENTS

2" PAVEMENT MILLING BITUMINOUS CONCRETE; BITUMINOUS PATCHING; 2" TYPE C PG 76-22 OVERLAY; ADA IMPROVEMENTS; PAVEMENT MARKINGS

COMMENTS:

Please see attached sheets for comments

MATERIAL ESTIMATE FOR LOCATION 3

202000	EXCAVATION AND EMBANKMENT	167.00	C.Y.
209006	BORROW, TYPE F	5.00	C.Y.
211001	REMOVAL OF PORTLAND CEMENT CONCRETE PAVEMENT, CURB AND SIDEWALK	139.00	S.Y.
301001	GABC	20.00	C.Y.
301002	GABC, PATCHING	39.00	C.Y.
301003	GABC	40.00	TON
401030	SUPERPAVE TYPE B, PG 64-22, PATCHING	354.00	TON
401046	SUPERPAVE TYPE C, 9.5 mm, PG 76-22 (NON-CARBONATE STONE)	8,268.00	TON
401690	ENTRANCE, DRIVEWAY, AND INTERSECTING STREET PAVING AND MILLING SURCHARGE	461.00	TON
403000	BITUMINOUS CONCRETE AND/OR COLD-LAID BITUMINOUS (TRM) CONCRETE	200.00	TON
503001	PATCHING PCC PAVEMENT, 6' TO 15', TYPE A	107.00	S.Y.
503002	PATCHING PCC PAVEMENT, 15' TO 100', TYPE B	135.00	S.Y.
503006	DOWEL BARS	208.00	EACH
503503	** PATCHING CONCRETE	360.00	SY-IN
504001	CRACK AND JOINT SEALING LESS THAN 3/4 INCH WIDE	702.00	L.F.
602100	DRAINAGE INLET GRATE(S)	5.00	EACH
602101	DRAINAGE INLET FRAME(S)	5.00	EACH
602130	ADJUSTING AND REPAIRING EXISTING DRAINAGE INLET	26.00	EACH
602131	ADJUSTING AND REPAIRING EXISTING DOUBLE DRAINAGE INLET	2.00	EACH
602132	ADJUSTING AND REPAIRING EXISTING MANHOLE	73.00	EACH
701010	PCC CURB, TYPE 1-2	176.00	L.F.
701011	PCC CURB, TYPE 1-4	88.00	L.F.

DELAWARE DEPARTMENT OF TRANSPORTATION

CONTRACT T202506104

(PM) PAGE 24 OF 31

NORTH MAINTENANCE PAVEMENT & REHABILITATION, NORTH II, (PA AVE, BAYNARD BLVD, RAMP 6414), 2025

LOCATION 3 9(PENNSYLVANIA AVENUE) FROM DELAWARE AVENUE/PENNSYLVANIA AVENUE SPLIT TO PCC JOINT AT NORTH DUPONT ROAD

LENGTH 3076.9560 m 10095.0000 L.F. AADT 17713

GENERAL IMPROVEMENTS

2" PAVEMENT MILLING BITUMINOUS CONCRETE; BITUMINOUS PATCHING; 2" TYPE C PG 76-22 OVERLAY; ADA IMPROVEMENTS; PAVEMENT MARKINGS

COMMENTS:

Please see attached sheets for comments

MATERIAL ESTIMATE FOR LOCATION 3

701012	PCC CURB, TYPE 1-6	38.00	L.F.
701013	PCC CURB, TYPE 1-8	190.00	L.F.
705001	PCC SIDEWALK, 4"	884.00	S.F.
705002	PCC SIDEWALK, 6"	200.00	S.F.
705005	PCC SIDEWALK, 8"	38.00	S.F.
705008	PEDESTRIAN CONNECTION, TYPE 1	795.00	S.F.
705009	PEDESTRIAN CONNECTION, TYPE 2, 3, AND/OR 4	165.00	S.F.
705013	TRUNCATED DOME DETECTABLE WARNING SURFACE	120.00	S.F.
705505	RESET STONE/BRICK SIDEWALK AND/OR STONE/BRICK ROADWAY	130.00	S.F.
710002	ADJUST WATER VALVE BOXES	63.00	EACH
710503	ADJUST GAS VALVE BOXES	16.00	EACH
711500	ADJUST AND REPAIR EXISTING SANITARY MANHOLE	62.00	EACH
760010	PAVEMENT MILLING, BITUMINOUS CONCRETE PAVEMENT	142,555.00	SY-IN
760503	PAVEMENT MILLING, PATCHING	4,628.00	SY-IN
762000	SAW CUTTING, BITUMINOUS CONCRETE	690.00	L.F.
762001	SAW CUTTING, CONCRETE, FULL DEPTH	788.00	L.F.
763621	CONSTRUCTION ENGINEERING, REHABILITATION	40.00	HOUR
803001	PROVIDE AND MAINTAIN PORTABLE CHANGEABLE MESSAGE SIGN	30.00	EA-DY
806500	** TRAFFIC OFFICERS	160.00	HOUR
811001	FLAGGER, NEW CASTLE COUNTY	2,240.00	HOUR
811013	FLAGGER, NEW CASTLE COUNTY, OVERTIME	224.00	HOUR

DELAWARE DEPARTMENT OF TRANSPORTATION

CONTRACT T202506104

(PM) PAGE 25 OF 31

NORTH MAINTENANCE PAVEMENT & REHABILITATION, NORTH II, (PA AVE, BAYNARD BLVD, RAMP 6414), 2025

LOCATION 3 9(PENNSYLVANIA AVENUE) FROM DELAWARE AVENUE/PENNSYLVANIA AVENUE SPLIT TO PCC JOINT AT NORTH DUPONT ROAD

LENGTH 3076.9560 m 10095.0000 L.F. AADT 17713

GENERAL IMPROVEMENTS

2" PAVEMENT MILLING BITUMINOUS CONCRETE; BITUMINOUS PATCHING; 2" TYPE C PG 76-22 OVERLAY; ADA IMPROVEMENTS; PAVEMENT MARKINGS

COMMENTS:

Please see attached sheets for comments

MATERIAL ESTIMATE FOR LOCATION 3

818001	SUPPLY OF ROADSIDE FLAT SHEET ALUMINUM SIGN PANEL, TYPE IV, RETROREFLECTIVE SHEETING	76.00	S.F.
818003	SUPPLY OF ROADSIDE FLAT SHEET ALUMINUM SIGN PANEL, TYPE XI, RETROREFLECTIVE SHEETING	274.00	S.F.
819001	PROVIDE GALVANIZED TELESCOPING SIGN POST	31.00	EACH
819002	INSTALL OR REMOVE GALVANIZED TELESCOPING SIGN POST	34.00	EACH
819003	INSTALL OR REMOVE TRAFFIC SIGNS	76.00	EACH
830008	ADJUST OR REPAIR EXISTING CONDUIT JUNCTION WELL	2.00	EACH
831015	PROVIDE AND INSTALL 2-1/2" SCHEDULE 80 PVC CONDUIT (OPEN CUT)	10.00	L.F.
834009	POLE BASE, TYPE 4A	1.00	EACH
846001	PROVIDE AND INSTALL LOOP WIRE 1-CONDUCTOR #14 AWG ENCASED IN 1/4" FLEXIBLE TUBING IN A LOOP SAWCUT	1,950.00	L.F.
860004	TEMPORARY MARKINGS, LATEX, 4"	87,450.00	L.F.
860007	TEMPORARY PAVEMENT STRIPING, LATEX, SYMBOL/LEGEND	20,640.00	S.F.
861001	PERMANENT PAVEMENT STRIPING, EPOXY RESIN PAINT, 6"	43,725.00	L.F.
861002	PERMANENT PAVEMENT STRIPING, EPOXY RESIN PAINT, 12"	195.00	L.F.
862002	PERMANENT PAVEMENT STRIPING, ALKYD-THERMOPLASTIC, 6"	135.00	L.F.
862004	PERMANENT PAVEMENT STRIPING, ALKYD-THERMOPLASTIC, 12"	60.00	L.F.
862006	PERMANENT PAVEMENT STRIPING, ALKYD-THERMOPLASTIC, SYMBOL/LEGEND	10,320.00	S.F.
864008	PREFORMED RETROREFLECTIVE MARKINGS, PATTERNED, SYMBOL/LEGEND	95.00	S.F.
905004	INLET SEDIMENT CONTROL, DRAINAGE INLET	79.00	EACH
908004	TOPSOIL, 6" DEPTH	108.00	S.Y.

DELAWARE DEPARTMENT OF TRANSPORTATION

CONTRACT T202506104

(PM) PAGE 26 OF 31

NORTH MAINTENANCE PAVEMENT & REHABILITATION, NORTH II, (PA AVE, BAYNARD BLVD,
RAMP 6414), 2025

LOCATION 3 **9(PENNSYLVANIA AVENUE) FROM DELAWARE AVENUE/PENNSYLVANIA
AVENUE SPLIT TO PCC JOINT AT NORTH DUPONT ROAD**

LENGTH 3076.9560 m 10095.0000 L.F. AADT 17713

GENERAL IMPROVEMENTS

2" PAVEMENT MILLING BITUMINOUS CONCRETE; BITUMINOUS PATCHING; 2" TYPE C PG 76-
22 OVERLAY; ADA IMPROVEMENTS; PAVEMENT MARKINGS

COMMENTS:

Please see attached sheets for comments

MATERIAL ESTIMATE FOR LOCATION 3

908016	PERMANENT GRASS SEEDING, SUBDIVISION	108.00	S.Y.
908020	EROSION CONTROL BLANKET MULCH	108.00	S.Y.

** DENOTES FIXED PRICE ITEM

DELAWARE DEPARTMENT OF TRANSPORTATION

CONTRACT T202506104

(PM) PAGE 26 OF 31

NORTH MAINTENANCE PAVEMENT & REHABILITATION, NORTH II, (PA AVE, BAYNARD BLVD,
RAMP 6414), 2025

LOCATION 3 9(PENNSYLVANIA AVENUE) FROM DELAWARE AVENUE/PENNSYLVANIA
AVENUE SPLIT TO PCC JOINT AT NORTH DUPONT ROAD

COMMENTS:

Recommended Traffic Control:

See Construction Plans - Sheet No. 26 Traffic Control General Note No. 1

Restricted Work Hours:

See Construction Plans - Sheet No. 26 Allowable Lane Closure Charts

Curb Ramp/Triangular Channelizing Island Locations:

See Construction Plans - Pennsylvania Avenue - Sheets 9 - 13

Entrance and Driveway Locations - Cut Back Distances:

North Harrison Street (North) - 17'
North Franklin Street (North) - 26'
North Franklin Street (South) - 20'
North Kennett Place (South) - 17'
North Clayton Street (North) - 23'
North Clayton Street (South) - 20'
North Scott Street (North) - 24'
North Union Street (North) - 17'
North Union Street (South) - 107'
Entrance to Shell Station - 10'
North Grant Avenue (North) - 20'
North Bancroft Parkway (North) - 14'
North Bancroft Parkway (South) - 19'
Woodlawn Avenue (North) - 23'
Woodlawn Avenue (South) - 13'
Riverview Avenue (North) - 15'
Riverview Avenue (South) - 17'
Greenhill Avenue (North) - 13'
Greenhill Avenue (South) - 19'
Mt. Salem Lane (North) - 32'
Tower Road (North) - 19'
University of Delaware Entrance (South) - 15'
Rising Sun Lane (North) - 90'
Alders Lane (South) - 11'
3122 Pennsylvania Avenue (North) - 18'
Chateau Lane (North) - 8'
AI DuPont Middle School (1st Entrance) - 6'
AI DuPont Middle School (2nd Entrance) - 7'
Hopeton Road (South) - 28'

DELAWARE DEPARTMENT OF TRANSPORTATION

CONTRACT T202506104

(PM) PAGE 27 OF 31

NORTH MAINTENANCE PAVEMENT & REHABILITATION, NORTH II, (PA AVE, BAYNARD BLVD,
RAMP 6414), 2025

LOCATION 3 9(PENNSYLVANIA AVENUE) FROM DELAWARE AVENUE/PENNSYLVANIA
AVENUE SPLIT TO PCC JOINT AT NORTH DUPONT ROAD

Westover Road (South) - 17'
Barton Circle (South) - 24'
Greenhill Presbyterian Church (South) - 55'

(feet) = length of tie-in to joint

Utility Adjustments:

Water Valves (63)
Sanitary Manholes (62)
Telephone Manholes (16)
Electric Manholes (13)
Gas Valves (16)
Other (44)

Notes:

FINAL PAVEMENT SHALL MEET THE SURFACE REQUIREMENTS, AS SPECIFIED IN ITEM 401580 - RIDE
QUALITY OF BITUMINOUS CONCRETE PAVEMENT

** Where the roadway passes under the CSX railroad bridge just north of Union St, the
contractor shall ensure that the vertical clearance(13'5") is not impacted.

Additional quantity has been included in item 202000 Excavation and Embankment for the
flushing and/or cleaning of drainage inlets as per 202.3.3 Excavation - Section G.2.

DELAWARE DEPARTMENT OF TRANSPORTATION

CONTRACT T202506104

(PM) PAGE 28 OF 31

NORTH MAINTENANCE PAVEMENT & REHABILITATION, NORTH II, (PA AVE, BAYNARD BLVD,
RAMP 6414), 2025

CONTRACT QUANTITIES SUMMARY SHEET

201000	CLEARING AND GRUBBING	1.00	L.S.
202000	EXCAVATION AND EMBANKMENT	316.00	C.Y.
209006	BORROW, TYPE F	5.00	C.Y.
211000	REMOVAL OF STRUCTURES AND OBSTRUCTIONS	1.00	L.S.
211001	REMOVAL OF PORTLAND CEMENT CONCRETE PAVEMENT, CURB AND SIDEWALK	689.00	S.Y.
301001	GABC	20.00	C.Y.
301002	GABC, PATCHING	119.00	C.Y.
301003	GABC	40.00	TON
401030	SUPERPAVE TYPE B, PG 64-22, PATCHING	1,593.00	TON
401046	SUPERPAVE TYPE C, 9.5 mm, PG 76-22 (NON-CARBONATE STONE)	11,646.00	TON
401600	HMA/WMA ENVIRONMENTAL PRODUCT DECLARATION (EPD)	1.00	L.S.
401690	ENTRANCE, DRIVEWAY, AND INTERSECTING STREET PAVING AND MILLING SURCHARGE	746.00	TON
403000	BITUMINOUS CONCRETE AND/OR COLD-LAID BITUMINOUS (TRM) CONCRETE	320.00	TON
503001	PATCHING PCC PAVEMENT, 6' TO 15', TYPE A	107.00	S.Y.
503002	PATCHING PCC PAVEMENT, 15' TO 100', TYPE B	135.00	S.Y.
503006	DOWEL BARS	208.00	EACH
503503	** PATCHING CONCRETE	360.00	SY-IN
504001	CRACK AND JOINT SEALING LESS THAN 3/4 INCH WIDE	702.00	L.F.
601031	REINFORCED CONCRETE PIPE, 12" CLASS IV	80.00	L.F.
602003	DRAINAGE INLET, 34" X 24"	6.00	EACH
602004	DRAINAGE INLET, 48" X 30"	1.00	EACH
602030	MANHOLE, 48" X 30"	2.00	EACH
602100	DRAINAGE INLET GRATE(S)	6.00	EACH
602101	DRAINAGE INLET FRAME(S)	6.00	EACH
602130	ADJUSTING AND REPAIRING EXISTING DRAINAGE INLET	49.00	EACH
602131	ADJUSTING AND REPAIRING EXISTING DOUBLE DRAINAGE INLET	3.00	EACH
602132	ADJUSTING AND REPAIRING EXISTING MANHOLE	92.00	EACH

DELAWARE DEPARTMENT OF TRANSPORTATION

CONTRACT T202506104

(PM) PAGE 29 OF 31

NORTH MAINTENANCE PAVEMENT & REHABILITATION, NORTH II, (PA AVE, BAYNARD BLVD,
RAMP 6414), 2025

CONTRACT QUANTITIES SUMMARY SHEET

602502	CONVERTING EXISTING CATCH BASIN TO MANHOLE	10.00	EACH
701010	PCC CURB, TYPE 1-2	176.00	L.F.
701011	PCC CURB, TYPE 1-4	638.00	L.F.
701012	PCC CURB, TYPE 1-6	258.00	L.F.
701013	PCC CURB, TYPE 1-8	220.00	L.F.
701507	CURB RETAINING WALL	30.00	L.F.
701517	BIKE/BUS LANE CURB SYSTEM (CENTER MODULE)	138.00	EACH
701518	BIKE/BUS LANE CURB SYSTEM (END CAP MODULE)	48.00	EACH
705001	PCC SIDEWALK, 4"	2,824.00	S.F.
705002	PCC SIDEWALK, 6"	510.00	S.F.
705005	PCC SIDEWALK, 8"	38.00	S.F.
705008	PEDESTRIAN CONNECTION, TYPE 1	2,075.00	S.F.
705009	PEDESTRIAN CONNECTION, TYPE 2, 3, AND/OR 4	1,115.00	S.F.
705010	PEDESTRIAN CONNECTION, TYPE 5	80.00	S.F.
705013	TRUNCATED DOME DETECTABLE WARNING SURFACE	410.00	S.F.
705505	RESET STONE/BRICK SIDEWALK AND/OR STONE/BRICK ROADWAY	170.00	S.F.
705532	PEDESTRIAN CONNECTION REPAIR	2.00	HOUR
710001	ADJUST WATER SERVICES	1.00	EACH
710002	ADJUST WATER VALVE BOXES	79.00	EACH
710503	ADJUST GAS VALVE BOXES	26.00	EACH
711500	ADJUST AND REPAIR EXISTING SANITARY MANHOLE	78.00	EACH
760010	PAVEMENT MILLING, BITUMINOUS CONCRETE PAVEMENT	200,781.00	SY-IN
760503	PAVEMENT MILLING, PATCHING	22,369.00	SY-IN
762000	SAW CUTTING, BITUMINOUS CONCRETE	2,396.00	L.F.
762001	SAW CUTTING, CONCRETE, FULL DEPTH	1,188.00	L.F.
763000	INITIAL EXPENSE/DE-MOBILIZATION	LUMP	SUM
763518	CONNECTED MACHINERY	1.00	L.S.

DELAWARE DEPARTMENT OF TRANSPORTATION

CONTRACT T202506104

(PM) PAGE 30 OF 31

NORTH MAINTENANCE PAVEMENT & REHABILITATION, NORTH II, (PA AVE, BAYNARD BLVD,
RAMP 6414), 2025

CONTRACT QUANTITIES SUMMARY SHEET

763621	CONSTRUCTION ENGINEERING, REHABILITATION	80.00	HOUR
801500	MAINTENANCE OF TRAFFIC, REHABILITATION	LUMP	SUM
803001	PROVIDE AND MAINTAIN PORTABLE CHANGEABLE MESSAGE SIGN	60.00	EA-DY
806500	** TRAFFIC OFFICERS	200.00	HOUR
811001	FLAGGER, NEW CASTLE COUNTY	4,064.00	HOUR
811013	FLAGGER, NEW CASTLE COUNTY, OVERTIME	582.00	HOUR
818001	SUPPLY OF ROADSIDE FLAT SHEET ALUMINUM SIGN PANEL, TYPE IV, RETROREFLECTIVE SHEETING	185.00	S.F.
818003	SUPPLY OF ROADSIDE FLAT SHEET ALUMINUM SIGN PANEL, TYPE XI, RETROREFLECTIVE SHEETING	322.00	S.F.
819001	PROVIDE GALVANIZED TELESCOPING SIGN POST	44.00	EACH
819002	INSTALL OR REMOVE GALVANIZED TELESCOPING SIGN POST	68.00	EACH
819003	INSTALL OR REMOVE TRAFFIC SIGNS	147.00	EACH
819010	INSTALLATION OF 4" DIAMETER HOLE, LESS THAN OR EQUAL TO 6" DEPTH	6.00	EACH
830001	CONDUIT JUNCTION WELL, TYPE 1, 20" X 20" PRECAST CONCRETE	4.00	EACH
830008	ADJUST OR REPAIR EXISTING CONDUIT JUNCTION WELL	2.00	EACH
831015	PROVIDE AND INSTALL 2-1/2" SCHEDULE 80 PVC CONDUIT (OPEN CUT)	10.00	L.F.
831024	PROVIDE AND INSTALL 2-1/2" SCHEDULE 80 PVC CONDUIT (TRENCH)	35.00	L.F.
831026	PROVIDE AND INSTALL 4" SCHEDULE 80 PVC CONDUIT (TRENCH)	50.00	L.F.
831055	PROVIDE AND INSTALL 4" HDPE SDR 13.5 CONDUIT (BORE)	100.00	L.F.
834009	POLE BASE, TYPE 4A	4.00	EACH
846001	PROVIDE AND INSTALL LOOP WIRE 1-CONDUCTOR #14 AWG ENCASED IN 1/4" FLEXIBLE TUBING IN A LOOP SAWCUT	1,950.00	L.F.
860004	TEMPORARY MARKINGS, LATEX, 4"	126,950.00	L.F.
860007	TEMPORARY PAVEMENT STRIPING, LATEX, SYMBOL/LEGEND	31,090.00	S.F.
861001	PERMANENT PAVEMENT STRIPING, EPOXY RESIN PAINT, 6"	63,475.00	L.F.
861002	PERMANENT PAVEMENT STRIPING, EPOXY RESIN PAINT, 12"	815.00	L.F.

DELAWARE DEPARTMENT OF TRANSPORTATION

CONTRACT T202506104

(PM) PAGE 31 OF 31

NORTH MAINTENANCE PAVEMENT & REHABILITATION, NORTH II, (PA AVE, BAYNARD BLVD,
RAMP 6414), 2025

CONTRACT QUANTITIES SUMMARY SHEET

861500	EPOXY RESIN AND AGGREGATE	795.00	S.Y.
862002	PERMANENT PAVEMENT STRIPING, ALKYD-THERMOPLASTIC, 6"	545.00	L.F.
862004	PERMANENT PAVEMENT STRIPING, ALKYD-THERMOPLASTIC, 12"	440.00	L.F.
862006	PERMANENT PAVEMENT STRIPING, ALKYD-THERMOPLASTIC, SYMBOL/LEGEND	15,545.00	S.F.
863002	PREFORMED RETROREFLECTIVE MARKINGS, ALKYD-THERMOPLASTIC, BIKE SYMBOL	47.00	EACH
863004	PREFORMED RETROREFLECTIVE MARKINGS, ALKYD-THERMOPLASTIC, SHARED LANE SYMBOL	18.00	S.F.
864008	PREFORMED RETROREFLECTIVE MARKINGS, PATTERNED, SYMBOL/LEGEND	95.00	S.F.
905004	INLET SEDIMENT CONTROL, DRAINAGE INLET	134.00	EACH
908004	TOPSOIL, 6" DEPTH	748.00	S.Y.
908016	PERMANENT GRASS SEEDING, SUBDIVISION	748.00	S.Y.
908020	EROSION CONTROL BLANKET MULCH	748.00	S.Y.

** DENOTES FIXED PRICE ITEM